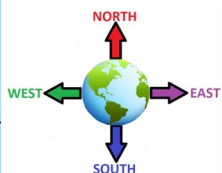


Year 1 World Geography

'Antarctica and Australia'

Key Learning

The world is a sphere and is made up of land and oceans.
 The land is split into parts called **continents**.
 There are 7 continents. Each continent is split into countries.
 We live in **England** which is a country in **Europe**



Compass points show directions. There are four main compass points.



The North Pole is very cold.

Places near the middle of the world are very hot.

The South Pole is very cold.



We can use **atlases** and **globes** to find out where countries and continents are.



Antarctica is at the very South of the world. It is the coldest continent and is made mostly of ice. Very few people live there.

Australia (sometimes called Oceania) is the smallest continent.



Weather
-Hot and Dry



Main Language
English



Physical Features (not made by humans)

Uluru, The Outback, The Great Barrier Reef





Human Features (made by humans)

Canberra, Sydney Opera House, Sydney Harbour Bridge.

Where we live is similar to Australia in some ways and different in others:

Similarities	Differences
Islands Both have beaches, Both speak English	When it is daytime in England it is night time in Australia. Seasons at different times of the year.

There are some very famous places in Australia:



Key Vocabulary

Country	Land where people live.
Continent	A large piece of land made up of different countries. There are 7 continents in the world.
Ocean	The water that surrounds
North Pole	The very top of the world.
South Pole	The very bottom of the world.
Atlas	A book of maps.
globe	The Earth shown as a sphere.